WORKING PLAN

SURVEY OF:

SUBDIVISION OF PORTION 1 OF
FARM KLEIN AUB No. 490

Into

24 PORTIONS NUMBERED PORTION 2-25
AND THE REMAINDER STREET

Situate in the Municipal Area of Windhoek
Registration Division K, Khomas Region
Republic of Namibia

Surveyed by me in November 2020 and April 2021

.....
H.L Strydom
Land Surveyor

Fieldbook Page Numbers

Point ID	Place	Check	Point ID	Place	Check	Point ID	Place	Check	Point ID	Place	Check	Point ID	Place	Check
KAB1N	2		5g	6	53	10n	23	62	16f	44	84	8x10	131	150
KOPPE	2		6FN	14	54	10p	24	63	15f	84	95	8x11	132	153
KA490	2		6c	13	53	10q	25	64	16e	45	85	8x12	132	151
REEN	2		6d	14	54	10r	25	64	15a	83	95	8x13	132	151
AR490	85		6e	14	54	10s	26	65	15d	44	84	9x3	124	143
SWAP490	90		6g	14	54	11fe	105	105	15e	44	84	9x2	123	143
IPC	90		6h	15	55	11fd	105	106	14a	83	96	9x1	123	142
WATER	92		6i	15	55	11fg	106	107	12g	47	101	9x11	122	142
LPM490	125		6j	15	55	12b	25	64	23c	85	89	9x10	122	141
PDM490	125		6k	36	76	12c	23	63	5j	83	99	9x9	121	141
B3	13		6m	35	75	12d	24	63	5b	44	82	9x8	120	140
B4	94		6n	35	75	12e	24	63	5a	83	100	9x7	120	139
B5	94		6o	34	74	12f	24	64	2a	42	81	9x6	119	139
B6	94		6p	34	74	13a	27	67	3a	43	81	9x5	118	138
B7	94		6q	33	73	13b	27	66	3d	43	82	9x4	118	137
B8	95		6r	33	73	13c	26	65	A1	88	92	10x7	117	137
B9	95		6s	32	72	13d	25	65	B1(x)	88	92	10x1	114	134
B10	96		6tf	111	112	14d	7	47	C1	88	92	10x2	114	134
B11	96		7b	32	72	15b	8	48	D1	87	91	10x3	114	134
B12	97		7c	32	73	15c	8	80	E1	87	91	10x4	115	135
B13	97		7d	33	74	17bn	8	48	F1	87	91	10x5	116	135
B14	97		7e	33	74	17c	9	48	G1	3	36	10x6	116	136
B15	98		7f	34	75	19a	42	80	3aN	108	109	11x1	124	144
B16	98		7g	34	75	19bn	9	50	3dN	109	109	11x2	124	143
B17	98		7h	35	76	19c	9	49	4h	43	82	11x3	123	143
B18	99		7i	35	76	19d	9	49	7a	110	112	11x4	122	142
B19	99		7j	16	56	19e	42	79	sv1	111	112	11x5	122	141
B20	99		7k	16	56	20c	10	49	sv1	111	113	11x6	121	141
B21	100		7fq	102	103	20f	42	79	SRV1	112	113	11x7	121	140
B22	100		8EN	19	59	21a	41	79	3a	43	81	11x8	120	140
B1	93		8aN	18	58	21b	10	50	3d	43	82	11x9	120	139
B24	90		8b	18	58	21c	10	50	7x5	131	150	11x10	119	139
B25	89		8c	18	58	21d	13	53	7x6	130	149	11x11	119	138
3960	11		8d	18	58	22c	10	51	7x7	129	149	11x12	118	138
B27	89		8f	19	20	22f	12	52	7x8	129	148	11x13	118	137
B31	3		8g	20	59	R 1	15	55	7x9	128	147	11x14	117	137
B2	12		8h	20	59	R2	16	37	7x10	127	147	11x15	117	136
3b	4	76	8p	17	57	R3	23	62	7x11	127	146	11x16	116	136
3c	4	77	9c	20	59	V1	13	52	7x12	125	144	11x17	115	135
4CN	4	77	10KN	22	62	V2	13	52	8x1	125	145	11x18	115	135
4DN	4	77	10c	21	60	V3	12	52	8x2	127	146	11x19	126	145
4EN	5	77	10d	21	60	V5	11	51	8x3	127	147	14x1	113	133
5CN	5	78	10e	21	60	V6	11	51	8x4	128	147	13x1	114	134
5DN	5	78	10f	21	61	sv4n	36	79	8x5	129	148	12x1	126	145
5FN	6	78	10g	22	61	17e	45	86	8x6	129	148	12x2	126	146
5HN	6	53	10h	22	61	17d	46	86	8x7	130	149			
5e	6	78	10j	22	61	17f	45	86	8x8	130	149			
B23	81	101	10m	23	62	17a	45	86	8x9	131	150			
OB167	89	101												

BEACON DESCRIPTIONS

TRIGONOMETRIC BEACONS
SICHELFARM.....Platform beacon 1m
OUB.....Concrete pillar

FUNDAMENTAL TOWN SURVEY MARK
Cimbabasia,Ausport.....Concrete Pillar

WORKING STATIONS
KAB1N,WATER,SWAP490,IPC490.....12mm iron peg
AR490,REEN,KA490,KOPPE,LPM490,PDM490.....16mm iron peg

BEACONS FOUND
3960.....Wooden post in cairn
All other beacons.....Iron Standard in cairn

BEACONS CALCULATED
22g,19f,13x2,9x12,V8.....Not Beaconed

BEACONS ADOPTED
B26.....Iron Standard in cairn

BEACONS PLACED/REPLACED
6m,7h,7j,15d,11x16,7x1,7x2,7x3,7x4.....hole in rock
All other Beacons.....16mm iron peg

Servitude Note:

1) The figure B23,2a,3a,3e,3d,4h,5b,5a,B21,3dN,B22,3aN represents a right of way servitude.

2) The line SRV1,V1,V2,V3,sv4n,V5,V6,V8 represents the northern and eastern boundary of a 20m wide right of way servitude.

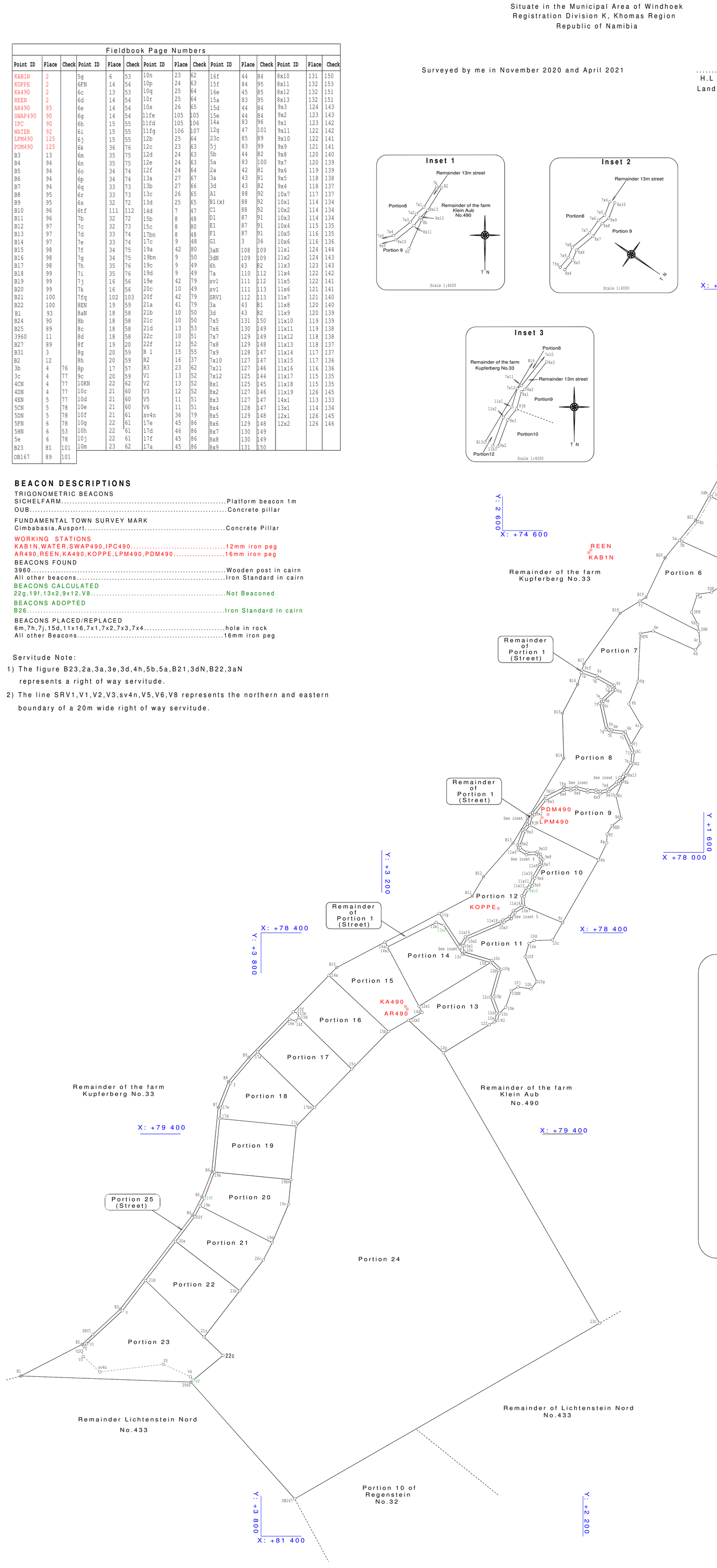

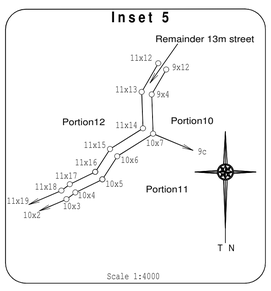

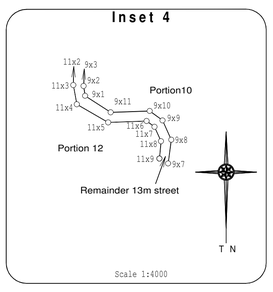

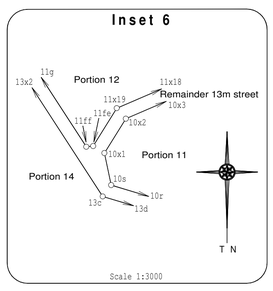

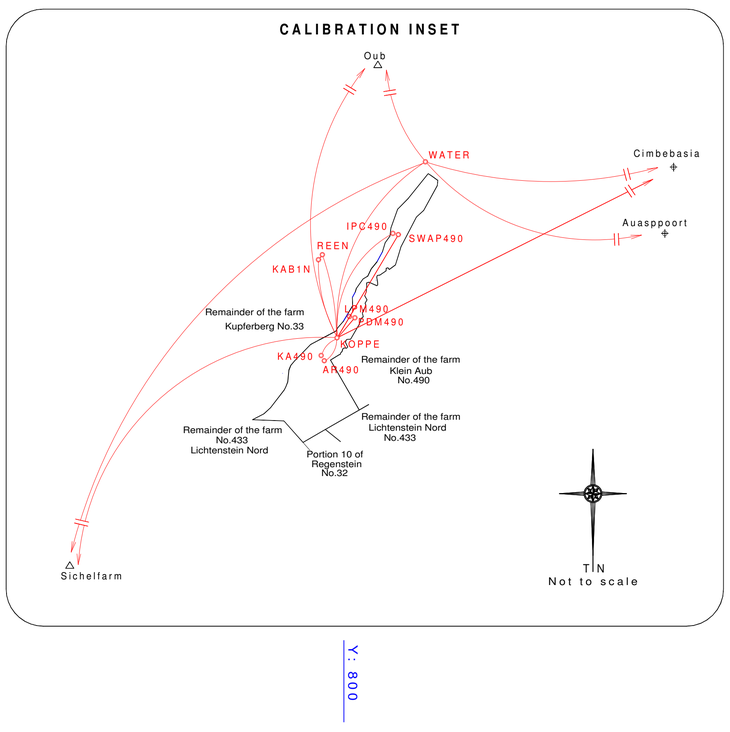

Y: 800